















1. For what activity(ies) do you use Calero County Park trails? (select all that apply)

		Response Percent	Response Count
Walking/Hiking		70.8%	204
Running		16.3%	47
Nature Observation		31.3%	90
Equestrian Riding		35.4%	102
Fishing Access		5.6%	16
Interpretive or Ranger-led Programs		3.8%	11
	Other (please specify)		71
		<b>answered question</b>	<b>288</b>
		<b>skipped question</b>	<b>1</b>





2. How far do you travel (round trip distance) on trails in Calero County Park on an average visit?

		Response Percent	Response Count
less than 2 miles per visit		10.1%	29
2-5 miles per visit		34.4%	99
6 miles or more per visit		55.6%	160
		<b>answered question</b>	<b>288</b>
		<b>skipped question</b>	<b>1</b>

### 3. How often do you use Calero Park trails?

		Response Percent	Response Count
3 or more times per week		6.9%	20
1-2 times per week on average		17.4%	50
Few times per month/once per month on average		30.2%	87
<b>Once or a few times per year</b>		<b>34.4%</b>	<b>99</b>
Less than once per year		11.1%	32
<b>answered question</b>			<b>288</b>
<b>skipped question</b>			<b>1</b>

### 4. How far do you usually drive to get to Calero County Park?

		Response Percent	Response Count
I don't drive – I walk or ride a bike or horse to get to the Park.		3.1%	9
Less than 5 miles		11.5%	33
5-10 miles		37.8%	109
<b>More than 10 miles</b>		<b>47.6%</b>	<b>137</b>
<b>answered question</b>			<b>288</b>
<b>skipped question</b>			<b>1</b>












5. On a scale of 1 to 5 (where 1 = poor, 3 = adequate, and 5 = outstanding), how would you rate your overall experience using trails at Calero County Park?

	1 (poor)	2	3 (adequate)	4	5 (outstanding)	Rating Average	Response Count
Overall trail experience at Calero Park	7.3% (21)	5.2% (15)	27.8% (80)	<b>37.5%</b> <b>(108)</b>	22.2% (64)	3.62	288
<b>answered question</b>							<b>288</b>
<b>skipped question</b>							<b>1</b>

**6. How would you rate the following Calero County Park trail features and facilities? (where 1 = poor, 3 = adequate, and 5 = outstanding) Select N/A if you have not used or do not have an opinion.**

	1 (poor)	2	3 (adequate)	4	5 (outstanding)	N/A	Rating Average	Response Count
Parking availability	0.4% (1)	1.6% (4)	31.0% (78)	25.4% (64)	<b>35.7% (90)</b>	6.0% (15)	4.00	23
Staging area conveniences (seating, information board, hitching posts, mounting blocks, etc.)	0.4% (1)	3.2% (8)	<b>30.4% (75)</b>	23.9% (59)	20.6% (51)	21.5% (53)	3.78	23
Restrooms	5.1% (13)	11.1% (28)	<b>42.3% (107)</b>	22.5% (57)	5.5% (14)	13.4% (34)	3.14	23
Trail safety	0.0% (0)	1.6% (4)	27.6% (69)	<b>40.0% (100)</b>	24.4% (61)	6.4% (16)	3.93	23
Trail conditions	0.8% (2)	5.1% (13)	31.4% (80)	<b>33.7% (86)</b>	24.3% (62)	4.7% (12)	3.79	23
Trail variety (length, difficulty, scenic value)	1.6% (4)	7.1% (18)	23.1% (59)	<b>34.5% (88)</b>	29.4% (75)	4.3% (11)	3.87	23
Seasonal availability	1.2% (3)	6.8% (17)	35.5% (89)	<b>36.3% (91)</b>	14.3% (36)	6.0% (15)	3.59	23
Benches/rest areas along trail	2.8% (7)	10.4% (26)	<b>33.3% (83)</b>	21.7% (54)	7.6% (19)	24.1% (60)	3.28	23
Watering troughs along the trails	0.8% (2)	7.3% (18)	22.0% (54)	15.0% (37)	6.5% (16)	<b>48.4% (119)</b>	3.37	23
Suitability of trails for sharing use with hikers	2.8% (7)	1.2% (3)	26.2% (66)	27.4% (69)	<b>29.0% (73)</b>	13.5% (34)	3.91	23
Suitability of trails for sharing use with equestrians	3.6% (9)	5.2% (13)	27.1% (68)	26.3% (66)	<b>27.5% (69)</b>	10.4% (26)	3.77	23
Park Ranger presence	2.4% (6)	6.9% (17)	<b>41.5% (102)</b>	23.2% (57)	9.8% (24)	16.3% (40)	3.37	23
Notification of seasonal trail closure	3.6% (9)	5.6% (14)	<b>43.2% (108)</b>	22.8% (57)	7.6% (19)	17.2% (43)	3.30	23
Interpretation and Ranger-led programs on trails	2.4% (6)	4.1% (10)	20.0% (49)	6.1% (15)	5.7% (14)	<b>61.6% (151)</b>	3.22	23
<b>answered question</b>								<b>23</b>
















7. What is/are your favorite trail(s) at Calero County Park? Select all that apply. If you do not know the trail names, please provide a description of your favorite trail(s) below (such as starting point, destination, and/or distinguishing feature, etc.)

		Response Percent	Response Count
Los Cerritos Trail		35.0%	69
Pena Trail		34.0%	67
Javelina Trail		42.6%	84
Cherry Cove Trail		19.8%	39
Figuroa Trail Loop		40.1%	79
Vallecito Trail		27.9%	55
Canada del Oro Trail		49.7%	98
Cottle Trail		31.0%	61
Chisnantuk Peak Trail		23.9%	47
Bald Peaks Trail		51.3%	101
<b>Serpentine Loop Trail</b>		<b>54.8%</b>	<b>108</b>
If you don't know the name of your favorite trail(s), please describe below.			45
<b>answered question</b>			<b>197</b>
<b>skipped question</b>			<b>92</b>

8. On a scale of 1-5 (where 1 = poor, 3 = adequate, and 5 = outstanding), how would you rate your overall trail experience at other Santa Clara County Parks in the last two years? Please mark as NA (Not Applicable) those parks where you have not used trails in the past two years.

	1 (poor)	2	3 (adequate)	4	5 (outstanding)	N/A	Rating Average	Response Count
Almaden Quicksilver County Park	1.3% (3)	4.0% (9)	22.6% (51)	<b>31.9%</b> <b>(72)</b>	25.7% (58)	14.6% (33)	3.90	221
Anderson Lake County Park	0.9% (2)	3.8% (8)	15.1% (32)	12.7% (27)	3.8% (8)	<b>63.7%</b> <b>(135)</b>	3.40	210
Calero County Park	3.6% (8)	4.5% (10)	18.1% (40)	29.4% (65)	<b>34.8% (77)</b>	9.5% (21)	3.97	220
Coyote Creek Parkway County Park	0.5% (1)	1.4% (3)	17.8% (38)	23.8% (51)	9.3% (20)	<b>47.2%</b> <b>(101)</b>	3.76	210
Coyote Lake - Harvey Bear Ranch County Park	0.5% (1)	2.3% (5)	11.7% (25)	25.8% (55)	26.8% (57)	<b>32.9%</b> <b>(70)</b>	4.13	210
Joseph D. Grant County Park	0.9% (2)	1.4% (3)	11.8% (26)	24.0% (53)	21.7% (48)	<b>40.3%</b> <b>(89)</b>	4.08	220
Hellyer County Park	1.9% (4)	2.9% (6)	13.9% (29)	12.0% (25)	5.3% (11)	<b>63.9%</b> <b>(133)</b>	3.44	200
Ed Levin County Park	4.2% (9)	2.3% (5)	9.4% (20)	16.4% (35)	10.3% (22)	<b>57.3%</b> <b>(122)</b>	3.62	210
Lexington County Park	1.9% (4)	2.3% (5)	14.6% (31)	19.2% (41)	8.9% (19)	<b>53.1%</b> <b>(113)</b>	3.66	210
Mount Madonna County Park	0.9% (2)	2.3% (5)	8.9% (19)	27.2% (58)	15.5% (33)	<b>45.1%</b> <b>(96)</b>	3.98	210
Rancho San Antonio County Park	1.4% (3)	4.7% (10)	15.4% (33)	20.1% (43)	13.6% (29)	<b>44.9%</b> <b>(96)</b>	3.72	210
Sanborn County Park	0.0% (0)	2.4% (5)	9.7% (20)	15.5% (32)	9.7% (20)	<b>62.6%</b> <b>(129)</b>	3.87	200
Santa Teresa County Park	0.5% (1)	0.0% (0)	16.8% (36)	<b>28.5%</b> <b>(61)</b>	28.0% (60)	26.2% (56)	4.13	210
Stevens Creek/Upper Stevens Creek County Park	0.0% (0)	0.5% (1)	10.1% (21)	21.2% (44)	20.2% (42)	<b>48.1%</b> <b>(100)</b>	4.18	200

Vasona/Los Gatos Creek County Park	0.0% (0)	2.4% (5)	15.1% (32)	23.6% (50)	20.8% (44)	<b>38.2% (81)</b>	4.02	21:
<b>answered question</b>								<b>23:</b>
<b>skipped question</b>								<b>5:</b>

9. Of the Santa Clara County Parks listed below, select those that are your favorites for trail use.			
		Response Percent	Response Count
Almaden Quicksilver County Park		55.5%	132
Anderson Lake County Park		2.5%	6
Calero County Park		55.0%	131
Coyote Creek Parkway County Park		13.0%	31
Coyote Lake - Harvey Bear Ranch County Park		30.7%	73
Joseph D. Grant County Park		30.3%	72
Hellyer County Park		2.9%	7
Ed Levin County Park		10.5%	25
Lexington County Park		9.2%	22
Mount Madonna County Park		23.9%	57
Rancho San Antonio County Park		19.7%	47
Sanborn County Park		8.4%	20
Santa Teresa County Park		42.9%	102
Stevens Creek/Upper Stevens Creek County Park		25.2%	60
Vasona/Los Gatos Creek County Park		15.1%	36
<b>answered question</b>			<b>238</b>
<b>skipped question</b>			<b>51</b>








**10. When deciding which County Park to visit for trail use, please rate each feature from 1 to 5 (where 1 = not important at all and 5 = very important) as to its importance in making your decision.**

	<b>1 (not important at all)</b>	<b>2</b>	<b>3</b>	<b>4</b>	<b>5 (very important)</b>	<b>Rating Average</b>	<b>Response Count</b>
Trail conditions (including trail surfacing, width, etc.)	6.4% (15)	6.0% (14)	18.5% (43)	25.8% (60)	<b>43.3% (101)</b>	3.94	233
Availability and function of Parking/Staging and related conveniences	12.1% (28)	15.2% (35)	<b>26.4% (61)</b>	21.6% (50)	24.7% (57)	3.32	231
Sense of Personal Safety	14.8% (34)	15.7% (36)	20.0% (46)	22.6% (52)	<b>27.0% (62)</b>	3.31	230
Proximity to Home or Work	8.5% (20)	14.5% (34)	<b>36.8% (86)</b>	29.9% (70)	10.3% (24)	3.19	234
Trail Destination	8.7% (20)	5.7% (13)	<b>40.2% (92)</b>	27.5% (63)	17.9% (41)	3.40	229
Scenic views/vistas	2.6% (6)	2.2% (5)	21.1% (49)	<b>43.5% (101)</b>	30.6% (71)	3.97	232
Variety of trails (length, range of difficulty, landscape variety)	1.7% (4)	0.4% (1)	11.7% (27)	37.2% (86)	<b>48.9% (113)</b>	4.31	231
Trails for single type of user (for example, hikers)	<b>28.9% (66)</b>	14.0% (32)	20.6% (47)	14.9% (34)	21.5% (49)	2.86	228
Trails for multiple users (such as for hikers, bikers and equestrians)	13.7% (32)	9.0% (21)	13.3% (31)	15.5% (36)	<b>48.5% (113)</b>	3.76	233
Universal access trails (for people of all abilities)	<b>33.9% (77)</b>	20.3% (46)	24.2% (55)	10.1% (23)	11.5% (26)	2.45	227
Ability to combine trail use with other park facilities/uses (picnicking, boating, camping, etc.)	<b>28.1% (65)</b>	22.1% (51)	26.4% (61)	14.7% (34)	8.7% (20)	2.54	231
Amount of time available for trail use and park visit	7.9% (18)	7.0% (16)	28.9% (66)	<b>31.6% (72)</b>	24.6% (56)	3.58	228
					Other (please specify)		80
<b>answered question</b>							<b>241</b>







skipped question	48
------------------	----

11. What are some trails located outside of County Parks that you have enjoyed using in the past? (Please list up to three trail names and/or park names where you have enjoyed using trails).	
	Response Count
	158
answered question	158
skipped question	131





12. What type of trail uses would you support adding to Calero County Park? (select all that apply)			
		Response Percent	Response Count
Mountain biking		49.0%	117
Dogs-on-leash		38.9%	93
Universal-access trails (for people of all abilities)		17.6%	42
<b>Back-country hiking or trails within remote areas of the Park</b>		<b>59.4%</b>	<b>142</b>
Lakeside trails		47.3%	113
Loop trails of varying lengths		56.9%	136
Don't add new uses		13.8%	33
	Other (please specify)		61
		answered question	239
		skipped question	50

13. What suggestions do you have to make the trail experience better at Calero County Park?		Response Count
		149
	answered question	149
	skipped question	140






14. Have you used multi-use trails (trails for multiple types of users, such as equestrians, hikers and bicyclists) at other Santa Clara County Parks?		Response Percent	Response Count
Yes		97.1%	232
No		2.9%	7
	answered question		239
	skipped question		50



15. Have you had conflicts with other trail users? (For purposes of this question, a conflict is defined as an action or event which caused one or both of you to feel unsafe or in danger of injury.)		Response Percent	Response Count
Yes		39.2%	91
No		60.8%	141
	answered question		232
	skipped question		57




**16. How were you using the trail at the time of your most significant or recent conflict?**




		Response Percent	Response Count
Hiker/Runner		23.3%	21
Bicyclist		12.2%	11
<b>Equestrian</b>		<b>62.2%</b>	<b>56</b>
Equestrian with cart		0.0%	0
Hiker with dog on leash		2.2%	2
Other (please specify)			6
<b>answered question</b>			<b>90</b>
<b>skipped question</b>			<b>199</b>

**17. With what other type(s) of user(s) were the conflicts?**




		Response Percent	Response Count
Hiker/runner		1.2%	1
<b>Bicyclist</b>		<b>91.6%</b>	<b>76</b>
Equestrian		8.4%	7
Equestrian with cart		1.2%	1
Hiker with dog on leash		12.0%	10
Other (please specify)			8
<b>answered question</b>			<b>83</b>
<b>skipped question</b>			<b>206</b>

18. How often have you had a conflict with other trail users in the past two years?			
		Response Percent	Response Count
Once		27.0%	24
<b>2-3 times</b>		<b>40.4%</b>	<b>36</b>
4-5 times		14.6%	13
More than 5 times		18.0%	16
<b>answered question</b>			<b>89</b>
<b>skipped question</b>			<b>200</b>



19. Did any of the conflicts result in injury to you or the other trail user?			
		Response Percent	Response Count
Yes		20.9%	19
<b>No</b>		<b>72.5%</b>	<b>66</b>
I don't know		6.6%	6
<b>answered question</b>			<b>91</b>
<b>skipped question</b>			<b>198</b>

20. Did the injury require medical attention?			
		Response Percent	Response Count
Yes		18.4%	14
<b>No</b>		<b>72.4%</b>	<b>55</b>
I don't know		9.2%	7
<b>answered question</b>			<b>76</b>
<b>skipped question</b>			<b>213</b>







**21. Was the incident reported to a park ranger or other official?**

		Response Percent	Response Count
Yes		17.0%	15
No		73.9%	65
I don't know		9.1%	8
<b>answered question</b>			<b>88</b>
<b>skipped question</b>			<b>201</b>



**22. I would like to be informed of future meetings regarding the Calero County Park Trails Master Plan.**

		Response Percent	Response Count
Yes		65.4%	155
No		34.6%	82
<b>answered question</b>			<b>237</b>
<b>skipped question</b>			<b>52</b>

**23. Please provide your contact information**

		Response Percent	Response Count
Name		92.2%	142
Street Address 1		73.4%	113
Street Address 2		1.9%	3
City, State Zip		77.3%	119
<b>Email</b>		<b>96.8%</b>	<b>149</b>
Phone		53.9%	83
		<b>answered question</b>	<b>154</b>
		<b>skipped question</b>	<b>135</b>

**24. I prefer to be contacted by:**

		Response Percent	Response Count
Mail		12.3%	19
<b>Email</b>		<b>93.5%</b>	<b>144</b>
		<b>answered question</b>	<b>154</b>
		<b>skipped question</b>	<b>135</b>

**1. For what activity(ies) do you use Calero County Park trails? (select all that**

**Other (please specify)**

- 1 We train endurance horses for world class competition in Calero. Calero Park has some of the best training trails in the area for this type of training. Nov 18, 2010 5:09 PM
- 2 None currently, I ride a Mt Bike, and would appreciate this activity being included as a legitimate use within Calero Park Trail system. Nov 20, 2010 4:11 AM

# 1. For what activity(ies) do you use Calero County Park trails? (select all that

Other (please specify)		
3	None, I don't use the park because it doesn't allow mountain biking. There is no selection box for Other.	Nov 20, 2010 4:12 AM
4	Cannot enjoy the park since it is off limit to bicycles	Nov 20, 2010 5:08 AM
5	I would like to mountain bike in Calero.	Nov 20, 2010 5:18 AM
6	Would like to use it for mountain biking	Nov 20, 2010 5:20 AM
7	Would like to do mountain biking	Nov 20, 2010 5:22 AM
8	I would like to be able to mountain bike here as well.	Nov 20, 2010 3:44 PM
9	None at this time, as I mountain bike.	Nov 20, 2010 4:14 PM
10	Currently don't use. I am a mountain biker.	Nov 20, 2010 5:19 PM
11	cycling, MTB	Nov 20, 2010 6:03 PM
12	mountain biking	Nov 20, 2010 7:39 PM
13	Volunteer Trail Work	Nov 20, 2010 10:19 PM
14	I would mountain bike there if it were legal	Nov 20, 2010 11:26 PM
15	Apparently, I have to check a box above. I don't hike on the trails, but I would like to use them for mountain biking.	Nov 20, 2010 11:52 PM
16	Mountain Bike trails please	Nov 20, 2010 11:55 PM
17	Mountain Biking would be nice if it was allowed.	Nov 21, 2010 1:16 AM
18	I don't because I mountain bike only	Nov 21, 2010 1:35 AM
19	would love to bicycle	Nov 21, 2010 4:56 AM
20	Mountain Biking	Nov 21, 2010 5:38 AM
21	mountain biking	Nov 21, 2010 8:07 AM
22	For walking, use a wheelchair.	Nov 21, 2010 1:50 PM
23	Bypass it on the way to Canada de Oro, because Calero doesn't allow mountain biking	Nov 22, 2010 5:07 AM
24	Mountain Biking	Nov 22, 2010 6:10 AM
25	mountian biking	Nov 22, 2010 6:40 PM
26	None currently, as mountain biking is not allowed	Nov 22, 2010 6:40 PM
27	Should be able to bike there.	Nov 22, 2010 6:58 PM
28	I would ride my mountain bike there if it were allowed.	Nov 22, 2010 6:59 PM
29	I don't frequent the park, because there is no biking access.	Nov 22, 2010 8:43 PM
30	Photographing the scenery and wild animals	Nov 22, 2010 11:06 PM
31	Mountain biking would be nice combined with neighboring rancho Canada del oro	Nov 23, 2010 4:41 AM
32	biking	Nov 23, 2010 5:42 AM
33	am an employee (maintenance2) flail, weed-whip, brush, waterbars, and other general maintenance	Nov 23, 2010 3:13 PM
34	It would wonderful to MT bike as well since it connects to Canada del Oro	Nov 24, 2010 6:12 PM
35	Seeking to Mountain Bike here	Nov 24, 2010 7:07 PM
36	I would love bicycle trail access	Nov 24, 2010 7:19 PM
37	I would like to be able to ride my bike here as well.	Nov 24, 2010 7:50 PM
38	Mountain Biking	Nov 24, 2010 9:26 PM
39	Kayaking	Nov 24, 2010 10:34 PM
40	Mountain biking where legal	Nov 24, 2010 10:51 PM
41	working	Nov 24, 2010 11:53 PM
42	biking	Nov 25, 2010 12:04 AM

## 1. For what activity(ies) do you use Calero County Park trails? (select all that

Other (please specify)		
43	Mountain Biking I hope	Nov 25, 2010 12:49 PM
44	x Mountain bike	Nov 25, 2010 4:12 PM
45	Would love to see Biking trails.	Nov 26, 2010 6:44 AM
46	I ride my bike across San Jose to Calero's neighborhood, but am forbidden from riding in Calero.	Nov 27, 2010 6:50 PM
47	Would like to have Mountain biking here	Nov 28, 2010 4:21 PM
48	Please open the park for Mt. Biking.	Nov 29, 2010 4:55 PM
49	Moutain Biking preferred	Nov 29, 2010 5:48 PM
50	Work Site	Nov 29, 2010 8:23 PM
51	Mountain Biking	Nov 29, 2010 11:54 PM
52	I'd like to be able to hike with my dog or mountain bike here	Nov 30, 2010 8:41 PM
53	Would like to mountain bike	Dec 3, 2010 1:26 AM
54	fitness/conditioning	Dec 3, 2010 1:32 AM
55	Would love to have mountain bike access to Canada Del Oro from the Canada Del Oro parking lot.	Dec 5, 2010 11:23 PM
56	I don't visit often because I cannot mountain bike here. If it were permitted I would visit more frequently.	Dec 7, 2010 7:11 AM
57	Geocaching	Dec 7, 2010 3:06 PM
58	Wish to MTB	Dec 8, 2010 6:02 PM
59	want some trails open to multi use and MTBs	Dec 12, 2010 8:55 PM
60	Calero is the one place it is safe to ride the horses because there are no bikes there -- it is EXTREMELY dangerous to ride the horses when a mountain bike can whip around the corner unexpectedly, it's why I can't ride at Harvey Bear or parks that allow bikes.	Dec 13, 2010 5:42 PM
61	Biking - Lets open some trails for biking	Dec 21, 2010 6:00 PM
62	would like to mtn bike there too	Dec 23, 2010 3:56 PM
63	Would like to mountain bike there	Dec 23, 2010 8:16 PM
64	really none though. I would think of this place more for running and fishing if I were allowed to ride it as well. For some reason horses that destroy trails even in dry conditions are allowed but my 250lbs of bike and rider aren't. So I run and fish elsewhere.	Dec 24, 2010 1:11 PM
65	Birding	Jan 2, 2011 1:10 AM
66	Photography	Jan 3, 2011 7:19 AM
67	:Biking	Jan 11, 2011 9:03 PM
68	group of seniors (60-80's); 14 on this particular visit	Jan 16, 2011 4:35 AM
69	Would like to use for biking	Jan 17, 2011 9:41 PM
70	My 4 year old daughter loves to visit with horse owners and pet their horses.	Jan 18, 2011 5:07 PM
71	meditation	Jan 19, 2011 10:16 PM

## 1. What is/are your favorite trail(s) at Calero County Park? Select all that apply. If

If you don't know the name of your favorite trail(s), please describe below.

1	I like all the trails. We often start at the main parking lot, go to Cottle, then up and over to the new side. We have a nice 18 mile loop for the advanced horses.	Nov 18, 2010 5:13 PM
---	---	----------------------



# 1. What is/are your favorite trail(s) at Calero County Park? Select all that apply. If

If you don't know the name of your favorite trail(s), please describe below.

2	I actually like all of them, especially the trail over to Casa Loma and the trails around Cottle.	Nov 18, 2010 6:56 PM
3	I ride my horse on all of them, and love it!	Nov 19, 2010 4:04 AM
4	I run at the park as well at Rancho Canada del oro three or fours days a week so I pretty much use all of the trails.	Nov 19, 2010 10:23 PM
5	I ride Mt Bikes, and would appreciate being able to have an opinion by riding on some of these trails, currently I cannot comment due to trails being prohibited for Mt Bike riding	Nov 20, 2010 4:14 AM
6	all	Nov 20, 2010 4:55 AM
7	Longwall Canyon in the nearby park.	Nov 20, 2010 5:05 AM
8	We love all the trails but tree limbs and bushes need to be cleared more and there is a lot of rutting on the Canada del Oro Trail and Serpentine single track section	Nov 20, 2010 4:56 PM
9	I am a better follower than leader. I just went where the guy in front of me went.	Nov 20, 2010 10:31 PM
10	I like the ones you can legally mountain bike on	Nov 20, 2010 11:27 PM
11	With my horse, ride all of them. When I take grandson in his wheelchair, we use specific trails.	Nov 21, 2010 1:52 PM
12	mayflower ranch trail	Nov 22, 2010 2:30 AM
13	I like all the tails at Calero	Nov 22, 2010 4:58 PM
14	Love the trail out to frog pond, where there is a picnic table for lunch.	Nov 22, 2010 8:40 PM
15	I'd like to explore them all, but I'm not likely to visit until bikes are permitted.	Nov 22, 2010 8:46 PM
16	Honestly don't know the names - just make a loop	Nov 23, 2010 11:23 PM
17	I don;t know a lot of the trail names but the ones above lloks like the ones I've done on the map.	Nov 24, 2010 7:53 PM
18	Trail past the Bat Houses	Nov 24, 2010 10:33 PM
19	I love them all	Nov 25, 2010 4:34 PM
20	Climbing to the highest peak	Nov 28, 2010 4:23 PM
21	Any trails that allow mtn biking is great.	Nov 29, 2010 6:04 PM
22	trail along water front	Dec 2, 2010 10:58 PM
23	I usually ride about a 10-mile loop starting from the equestrian staging and climbing up the ridge.	Dec 3, 2010 1:34 AM
24	Trails that start at Canada del Oro parking area	Dec 5, 2010 11:14 PM
25	Missing because mountain bikes not allowed	Dec 8, 2010 6:03 PM
26	i don't know the names but when I ride out i take different trails. I boarded at the ranch for several years before being displaced (unhappily) but i would use the trails at both entrances, one by the boarding area and the other near the ranger station. i would take what ever fork in the road that I wanted to and any given day. I probably traveled every trail at one time or another.	Dec 13, 2010 5:56 PM
27	All of the trails are great for horses, especially for beginners. Allowing those idiot bicycle junkies will make horseback riding unsafe.	Dec 13, 2010 7:30 PM
28	Around the reservoir, I think I've ridden most of them!	Dec 14, 2010 4:54 PM
29	We use and love all trails. A particular favorite borders open space and goes through the orchard along Casa Loma.	Dec 14, 2010 7:07 PM
30	Can't remember the names.	Dec 16, 2010 8:09 PM
31	I like all of the trails for the variety which are usually very 'uncrowded'.	Dec 22, 2010 6:04 AM
32	Don't have one, as I stated before, I can't ride here so I don't.	Dec 24, 2010 1:13 PM

## 1. What is/are your favorite trail(s) at Calero County Park? Select all that apply. If

If you don't know the name of your favorite trail(s), please describe below.

33	The trail that leads out from the former Calero Stables as I do not know the name of that trail.	Dec 31, 2010 9:13 AM
34	Mayfair Ranch Trail	Jan 1, 2011 9:58 PM
35	Pretty Much all of them-I may have been on all of these however I checked everyone one that I could confirm. You really have a nice park.	Jan 3, 2011 8:28 PM
36	Mayfair Ranch and Longwall Canyon	Jan 3, 2011 8:45 PM
37	starting at the trail entrance and going next to the lake and finishing where the horse pasture is. I call it the "Lake Loop"	Jan 5, 2011 4:57 AM
38	All are great	Jan 6, 2011 4:52 PM
39	I often do long day hikes in many different parks in the Bay Area, and when I visit Calero I tend to cover a variety of trails in the park and in the adjoining Rancho Canada del Oro. The trails on/near serpentine soil are good for great wildflower displays in spring, and the trails that take you up Bald Hills give you a good workout and reward you with great views.	Jan 9, 2011 8:46 AM
40	I don't remember the name of the trail, but one of my favorites is the one that loops behind the reservoir.	Jan 10, 2011 7:14 PM
41	Online map and trailhead maps were very definitive for easy-to-follow trails,BUT post/marker not always available on trail/fork.	Jan 16, 2011 4:39 AM
42	We ride on all the trails one of the better parks for Riding Horse's. The problem is the people on BIKES not thinking about the horse riders, I was almost hit by a guy coming around a corner to fast and almost ran into the back of my horse it could been a real problem if it was a young horse, the hikers are great the people on bikes are JERKS	Jan 17, 2011 10:25 PM
43	We walk from the trailhead and past the little pond up and over and end up at the stables. Love it, but we're sad that the stables are now gone.	Jan 18, 2011 7:54 PM
44	Up the left side from access.	Jan 19, 2011 8:23 PM
45	I like them all, just not the ones that go by the horse stables as it looks and smells unpleasant. The whole park is gorgeous and all the trails are nice.	Jan 19, 2011 10:24 PM

## 1. When deciding which County Park to visit for trail use, please rate each

Other (please specify)

1	I rarely go to Quicksilver anymore due to the large number of bikes on all trails, even those where bikes are banned. Most bikers are courteous and observe the rules of the trail, but many are aggressive and rude to equestrians. I have had many near collisions with bikes racing downhill and been yelled at for not getting out of their way. Very dangerous and frustrating.	Nov 18, 2010 6:00 PM
2	The biggest virtue Calero Park offers above all others is its safety to horses due to the absence of bicycles! Bicycles can be life-threatening to horsemen, because of the unpredictability of horse's and also the element of "surprise" and often the inability of the bicyclist to stop if and when necessary, especially due to excessive speed. Currently, Calero is the only truly SAFE place for horsemen to ride, because we don't have to worry about bicyclists.	Nov 18, 2010 9:50 PM
3	Mostly, I hike and ride my horse.	Nov 19, 2010 4:08 AM
4	ou specify "Trails for single type of user (for example, hikers)" How about single use trails for Mt Bike Riding?	Nov 20, 2010 4:22 AM

## 1. When deciding which County Park to visit for trail use, please rate each

	Other (please specify)	
5	Mountain bike access (especially to singletrack trails) is very important to me. Mountain biking is the main way that I like to enjoy open space.	Nov 20, 2010 4:38 AM
6	I visit parks to ride my mt. bike.	Nov 20, 2010 5:00 AM
7	Availability of biking trails	Nov 20, 2010 5:12 AM
8	Mountain biking access. BTW, Ed Levin is a problem. Most of the trails are off-limits to bikes, but it hardly matters because they're so unappealing anyway. It needs a major revamping.	Nov 20, 2010 5:22 AM
9	Trails for mountain biking	Nov 20, 2010 5:26 AM
10	Singletrack trails available to bicycles Trails that are technically challenging, such as rocky ridge and Stiles at Santa Teresa	Nov 20, 2010 5:47 AM
11	Access to challenging single track trails for bikers	Nov 20, 2010 6:46 AM
12	Accessibility to Mountain Bikes	Nov 20, 2010 3:27 PM
13	Trails open to bicycle use	Nov 20, 2010 3:45 PM
14	Mountain biking trails - very important for use. Unfortunately you at the park service do your damnest to elimiate my user group which is amazingly frustrating. This is especially true at Colaro.	Nov 20, 2010 8:02 PM
15	Connectivity with other parks, and open space is very high. I like to consume a lot of trail miles when I can, and look at long lines on a map, rather than loops.	Nov 20, 2010 10:38 PM
16	I go to the parks where mountain biking is legal	Nov 20, 2010 11:32 PM
17	Mountain bike trails please	Nov 20, 2010 11:59 PM
18	I go to parks that allow bicycles to be ridden on fun narrow trails	Nov 21, 2010 1:38 AM
19	mountain biking option please	Nov 21, 2010 1:43 AM
20	Singletrack open to mountain biking	Nov 21, 2010 2:01 AM
21	When I'm riding my horse I consider difficulty of terrain given his fitness level. Single tracks are more interesting than fire roads. When I'm riding my mtn bike I also consider terrain difficulty and availability of single track.	Nov 21, 2010 5:01 AM
22	I like Calero because I do not have to share the trail with bikes when I am on my horse. Bicycles coming down the hill quickly will scare horses. I've been hurt because of this. It's no fun. Please allow us to have a park or two without bikes on the equestrian trails. ALWAYS love sharing with hikers - no problems! They are very considerate.	Nov 21, 2010 5:14 AM
23	Trails for mtn. biking.	Nov 21, 2010 11:08 AM
24	Guess I should have filled out two forms, I consider park selection by if I'm hauling my horse in or taking grandson in wheelchair. THAT makes the difference.	Nov 21, 2010 1:55 PM
25	Most important on my list is whether or not my dog is allowed (on leash) with me.....and secondly when I want to mtn bike - that I am allowed to do so.	Nov 21, 2010 4:30 PM
26	I mostly enjoy single track mountain bike rides in the parks.	Nov 22, 2010 5:14 AM
27	safety of having trails without bikes for equestrians as have had a couple of accidents at Quicksilver and almost at Rancho SAn Antonio, so don't go very often	Nov 22, 2010 5:24 AM
28	Calero County Park is the only local park that does not allow bikes on the trails which is why I ride here. I'm all for sharing the trails but accidents happen when bikers go too fast esp. on turns and our horses spook. Thank you for the opportunity to ride in this beautiful park.	Nov 22, 2010 3:22 PM
29	I'd like to have mountain biking available as there are more than enough hiker and hiker/equestrian only trails.	Nov 22, 2010 6:42 PM
30	mountian bike access is very important for some people with diaabilities	Nov 22, 2010 7:02 PM

# 1. When deciding which County Park to visit for trail use, please rate each

Other (please specify)		
31	We really don't like to ride our horses where bikes are allowed, and therefor we ride at Calero, and Mt. Madonna the MOST. Quicksilver park can be dangerous for us, on horseback.	Nov 22, 2010 8:43 PM
32	Being able to link up trails from multiple parks and trail networks in the surrounding areas.	Nov 22, 2010 8:48 PM
33	I have never met a single track trail that permits bicycles that I didn't like.	Nov 22, 2010 8:53 PM
34	I do not like having Bikes on the same trails as horses The bikers have not sense, That is why I like Calero since it prohibits bikes	Nov 23, 2010 4:48 AM
35	have to use all trails for work related issues	Nov 23, 2010 3:18 PM
36	Calero is the ONLY COUNTY PARK for hikers & most important to me, horses. When I make the drive to Calero, I KNOW I will be safe from bikes going too fast or around corners causing me to be UNSAFE. The bikes have taken over most all areas and Calero should be left a "safe haven" for the equestrians it was designed for!!!!!! PLEASE CONSIDER THIS GROUP OF USERS MORE HIGHLY THAN THE BIKES THIS TIME!!!!	Nov 23, 2010 11:04 PM
37	Mountain Biking = 5	Nov 24, 2010 6:56 PM
38	I prefer parks that feture multi-use for horses, bikes and hiking, and if swimming could be added, that would be a plus.	Nov 24, 2010 7:58 PM
39	Would like to see more Mountain Biking Trails at all parks	Nov 24, 2010 9:31 PM
40	Geocaching locations	Nov 24, 2010 10:33 PM
41	more bike trails	Nov 25, 2010 12:07 AM
42	Would like to see Calero remain bike free. This is the only park horsesmen don't have to worry about running into bikes on the trail. Too many bad incounters at other parks.	Nov 25, 2010 4:27 AM
43	Very concerned at bikers being allowed on equestrian paths as its potentially very dangerous. I do NOT want bikes allowed where my horse will have access.	Nov 25, 2010 4:38 PM
44	I look for trails that DO NOT combine equestrians with bicyclists. They DO NOT mix, it is not safe for either one - I've seen many horse-bicycle accidents.	Nov 26, 2010 5:41 PM
45	Trail quality/variety and the ability to ride my horses on trails where bikes are NOT allowed are the most important things to me. Bikes and horses are not a good mix on trails! I can't stress this enough. It's so dangerous, I can't believe it's allowed anywhere! It's not worth the risk at all.	Nov 27, 2010 6:54 PM
46	More Mtn. Bike access- 5+	Nov 27, 2010 9:55 PM
47	Metcalf MC Park.	Nov 28, 2010 4:04 PM
48	please open more trails for mt. biking	Nov 29, 2010 5:30 PM
49	Single tracks for mtn biking or multi-use.	Nov 29, 2010 6:14 PM
50	availability and length of Mtn Biking trails	Nov 30, 2010 12:03 AM
51	enjoy narrow natural surface trails.	Nov 30, 2010 5:23 PM
52	Would like trails to be open for Mountain biking.	Nov 30, 2010 7:26 PM
53	Allows dogs on trails and mountain bikes	Nov 30, 2010 8:46 PM
54	Mountain bike trails.	Dec 2, 2010 12:10 AM
55	My decision is based on whether or not there is trail access for mountain bikers.	Dec 2, 2010 9:00 PM
56	Mountain biking, amount of single track	Dec 3, 2010 1:32 AM
57	suitability and maintained for equestrianuse	Dec 3, 2010 1:40 AM
58	Connectivity of trails among adjacent parks	Dec 5, 2010 11:16 PM
59	Bike + Equstrians is BAD!	Dec 6, 2010 6:35 PM

# 1. When deciding which County Park to visit for trail use, please rate each

Other (please specify)		
60	Mixing horses and biking can be dangerous. Safety is first. There are many more options for biking elsewhere.	Dec 12, 2010 8:05 PM
61	Primarily need multi use access for hiking, dog on leash, MTB	Dec 12, 2010 9:04 PM
62	My family walks the loop at Harvey Bear and enjoy that, but otherwise we ride our horses -- IT IS CRITICAL BIKERS NOT BE ALLOWED ON A TRAIL, we have had several very dangerous situations at Harvey Bear where a bicyclist came around a blind corner very quickly and panicked our horses. My 12 year old daughter almost went over a cliff when her horse panicked (I was able to drive mine up a hill when it bolted).	Dec 13, 2010 5:54 PM
63	Again, the trails at Calero are the ONLY ones we can safely ride horses without being endangered by mountain bikers. The bikers already have plenty of access at other places. Please keep Calero bike-free.	Dec 13, 2010 7:30 PM
64	very important to me that bikes are not allowed on the trails that I'm on. They scare my horse and my horse, and I, are at risk for getting hurt	Dec 14, 2010 3:20 PM
65	Would like more trails that allow dogs	Dec 16, 2010 8:11 PM
66	more bike trails	Dec 21, 2010 6:04 PM
67	How much Mountain Biking access there is	Dec 23, 2010 6:51 PM
68	Ability to make enormous *loops* (may include adjacent parks). Santa Clara County Parks, with the exception of Grant, are too small on their own for 20+ mile hike.	Dec 26, 2010 6:46 AM
69	Suitability of trail for equestrian use and hiking. Trails that do not allow bicycle access.	Dec 31, 2010 4:56 AM
70	This is a great trail. Essentially, a riding trail that hikers can enjoy. Everyone seems to get along-no conflicts between horse people, runners, hikers etc. My guess is that certain trails can be challenging for most so this eliminates yahoos & drama folk (aka posers) I love this place.	Jan 3, 2011 8:42 PM
71	Geocaching	Jan 6, 2011 2:56 PM
72	I prefer places where I don't have to worry about bikes scaring the horses.. most bikers do NOT yield and people have been thrown from horses- bikers seem to think this is funny and don't respect the seriousness of the dangers they impose by careless behaviour	Jan 6, 2011 4:57 PM
73	I don't mind sharing the trails with hikers. Most of them are very polite and pleasant.  However, BICYCLISTS have proven to be dangerous around horses. Many of them race by us, without a care for equestrian safety.	Jan 10, 2011 7:18 PM
74	Parking	Jan 12, 2011 7:19 AM
75	Bathrooms are important! Rancho Canada del Oro is always super clean. Calero and especially Sprig at Mt. Madonna are AWFUL.	Jan 13, 2011 6:27 AM
76	Availability of bathroom facilities	Jan 16, 2011 4:44 AM
77	I want to be able to ride a bike in Calero so that I can connect trails in Canyon del Oro OSP and Santa Teresa Co park	Jan 18, 2011 7:23 PM
78	Horse trails, need more of them please	Jan 19, 2011 6:24 AM
79	Whether too many people are there. Really prefer having at least a portasan there.	Jan 19, 2011 8:26 PM

## 1. When deciding which County Park to visit for trail use, please rate each

### Other (please specify)

80	<p>The most important is cost. I only go where its free or when its free. These and our open space preserves are priceless sure, but they are currently the only public places to be in nature and just be which I strongly believe is right, not a privilege.</p> <p>I also often would like to bike.</p> <p>And the whole legal sunset thing is a huge factor for those of with day jobs, it should be a few hours after sunset, I mean we are pretty busy around here....</p>	Jan 19, 2011 10:33 PM
----	--	-----------------------

## 2. What are some trails located outside of County Parks that you have enjoyed

### Response Text

1	South County Open Space Preserve, Mid Peninsula Open Space Preserve, Henry Coe State Park	Nov 18, 2010 5:21 AM
2	Henry Coe, Rancho Canada del Oro	Nov 18, 2010 4:02 PM
3	Henry Coe, Mid Penninsula - both from Hlcks Road and Lexington.	Nov 18, 2010 5:16 PM
4	Henry Coe State Park	Nov 18, 2010 6:00 PM
5	Grant Ranch Quicksilver to Mid Penn	Nov 18, 2010 6:59 PM
6	Henry Cowell redwoods state park Quail hollow park Big Basin park	Nov 18, 2010 9:25 PM
7	Rancho Del Oso, Big Basin Redwoods State Park, Henry Cowell, Pt. Reyes, Toro Park	Nov 18, 2010 9:50 PM
8	Henry Cowell, Wilder Ranch, Henry Coe	Nov 19, 2010 12:09 AM
9	Henry Coe State Park	Nov 19, 2010 2:52 AM
10	Canada del Oro/Open Space Trails	Nov 19, 2010 4:08 AM
11	Casa Loma Open Space Henry Coe Park	Nov 19, 2010 8:23 PM
12	Forrest of Nisene Marks, Aptos, CA Huddard Park, Woodside, CA Big Basin State Park, Felton, CA * Sorry I don't have specific trail names.	Nov 19, 2010 10:28 PM
13	Hunting Hollow at Coe Park	Nov 19, 2010 11:06 PM
14	Coe for both biking and hiking, especially off the Gilroy Hot Springs entrance. Sunol Regional Park, Sierra Azul.	Nov 19, 2010 11:38 PM
15	Henry Cowell, Wilder, Pogo Nip to Santa Cruz campus and Gray Whale	Nov 20, 2010 4:06 AM
16	El Corte de Madera OSP, McNee Ranch State Park, Butano State Park	Nov 20, 2010 4:22 AM
17	Ft Ord, Arastradero, Skegg's Point	Nov 20, 2010 4:33 AM
18	Henry Coe SP, MROSD - El Corte de Madera, Purissima Creek.	Nov 20, 2010 5:00 AM
19	Russian Ridge OSP Saratoga Gap Windy Hill	Nov 20, 2010 5:08 AM
20	Braille in Soquel Demonstration Forrest All trails in UC Santa Cruz Most of the singletrack trails in Skyline Park Napa	Nov 20, 2010 5:11 AM

## 2. What are some trails located outside of County Parks that you have enjoyed

Response Text		
21	Henry Coe SP El Corte Madera Soquel Demonstration Forest	Nov 20, 2010 5:12 AM
22	Rancho Cañada del Oro; Boccardo Trail; all trails in north part of Joseph D. Grant.	Nov 20, 2010 5:22 AM
23	Mid-Peninsula Open Space (Skyline Road area) Soquel Demo Forest Wilder State Park	Nov 20, 2010 5:23 AM
24	Saratoga Gap Sierra Azul Henry Coe	Nov 20, 2010 5:26 AM
25	Rancho Canada Del Oro Sierra Azul Henry Coe Please work on linkages to other parks	Nov 20, 2010 5:47 AM
26	Annadel SP Soquel Demonstration Forest Fort Ord	Nov 20, 2010 5:52 AM
27	Fremont Older Seven Springs Trail, Arastradero Preserve Wood Rat trail, Santa Clara open space Rancho Canada Del Oro May Fair Ranch Trail .	Nov 20, 2010 6:46 AM
28	Henry Coe El Corte Madeira Soquel Demonstration Forrest	Nov 20, 2010 6:46 AM
29	Henry W Coe SP, Wilder SP, Fort Ord BLM	Nov 20, 2010 3:27 PM
30	MidPen open space district Tahoe Rim Trail Marin/Mt Tamalpias	Nov 20, 2010 3:45 PM
31	Henry W. Coe State Park	Nov 20, 2010 4:01 PM
32	Saratoga Gap / Long Ridge El Corte De Madera Fremont Older	Nov 20, 2010 4:58 PM
33	Henry Coe, Soquel Demonstration State Forest, El Corte De Madera Open Space	Nov 20, 2010 5:23 PM
34	Rancho Del Canada - allows mountain biking, even special night trip. This is certainly in the right direction unlike Colaro and Quicksilver where the entrance .5 mile from my house is closed to biking. You people are unreal.	Nov 20, 2010 8:02 PM
35	henry coe long ridge saint joseph	Nov 20, 2010 10:09 PM
36	henry coe st. Joseph Long ridge	Nov 20, 2010 10:24 PM
37	Monte Bello, Long Ridge, Skyline, and Russian Ridge Open Space Preserves Soquel Demonstration State Forest. Forest of Nisene Marks State Park.	Nov 20, 2010 10:38 PM
38	El Corte De Madera OSP, Russian Ridge OSP, Castle Rock State Park	Nov 20, 2010 11:32 PM
39	All of the Mid-Pen trails, Wilder, Soquel Demonstration Forest	Nov 20, 2010 11:56 PM
40	Sam MacDonald, Foothills, Marin Headlands and Wunderlich	Nov 20, 2010 11:59 PM
41	Soquel Demo Forest	Nov 21, 2010 1:38 AM
42	El Corte De Madra Creek OSP, Henry Coe, Big Basin	Nov 21, 2010 1:43 AM
43	Soquel Demonstration State Forest, Saratoga Gap OSP, El Corte De Madera OSP	Nov 21, 2010 2:01 AM
44	Cowell, Wilder, Nisene Marks	Nov 21, 2010 5:01 AM
45	Coe Park	Nov 21, 2010 5:14 AM
46	Eldorado State Park all trails, Niscene Marks state park, Mammoth Mountain BLM	Nov 21, 2010 5:48 AM

## 2. What are some trails located outside of County Parks that you have enjoyed

Response Text		
47	Skeggs, Joaquin Miller Park (Oakland), Soquel Demo. Forest (Santa Cruz)	Nov 21, 2010 11:08 AM
48	90% of East Bay Regional Parks and some California State Parks (Mt. Diablo).	Nov 21, 2010 1:55 PM
49	Henry Coe State Park Mt. Diablo State Park Sunol Regional Wilderness (East Bay Regional Park)	Nov 21, 2010 7:51 PM
50	Rancho Canada Del Oro El Corte de Madera OSP Soquel Demonstration Forest	Nov 21, 2010 8:23 PM
51	Coe State Park - all trails.	Nov 21, 2010 8:51 PM
52	BIG BASIN STATE PARK, SANTA CRUZ WILDLER STATE PARK, SANTA CRUZ RANCHO DEL ORO	Nov 22, 2010 2:29 AM
53	Uvas Creek Rancho Canada del Oro Castle Rock Big Basin	Nov 22, 2010 2:34 AM
54	El Corte de Madera Soquel Demonstration Forest Russian Ridge and Long Ridge	Nov 22, 2010 5:14 AM
55	Fort Ord, Woodside Wunderlich, Mt. Diablo	Nov 22, 2010 5:24 AM
56	Fort Ord, Toro Park Monterey	Nov 22, 2010 6:23 AM
57	Wilder Ranch State Park Henry Cowell State Park Clarks Fork National Forest	Nov 22, 2010 2:31 PM
58	Pt. Reyes, Henry Coe, Rancho Del Oso, Tuolumne Meadows, Kings Canyon, Ohlone wilderness, Pacheo Pass Park	Nov 22, 2010 3:22 PM
59	Big Basin, Castle Rock, Henry Coe	Nov 22, 2010 3:22 PM
60	Sunol, Wunderlick, Sam McDonald(Jack Brooks), Anthony Chabot, Redwood Regional, Pt Reyes, Del Valle, Mt Diablo. Almost any park that allows equestrians.	Nov 22, 2010 5:13 PM
61	Trails up in Marin; Trails in Santa Cruz	Nov 22, 2010 5:32 PM
62	OSP does a great job	Nov 22, 2010 6:59 PM
63	Saratoga Gap, Henry Coe, Wilder Ranch	Nov 22, 2010 7:04 PM
64	Edgewood, Wunderlich, Pecedario	Nov 22, 2010 7:24 PM
65	Henry Coe - most any trail out there Soquel Demo - all of those trails are great Saratoga Gap trail is also quite nice	Nov 22, 2010 8:53 PM
66	Henry Coe, and Canada del Oro	Nov 22, 2010 11:12 PM
67	Mayfair trail, Huddart Park, Oakland Hills	Nov 23, 2010 1:24 AM
68	Rancho Canada del oro Sierra azul	Nov 23, 2010 4:46 AM
69	santa cruz county- demonstration forest ucsanta cruz wilder state park	Nov 23, 2010 5:48 AM
70	Wilder Ranch — Santa Cruz Long Ridge — Mid Peninsula Openspace Russian Ridge — Mid Peninsula Openspace	Nov 24, 2010 6:18 PM
71	Soquel Demonstration Forest	Nov 24, 2010 6:56 PM
72	not sure what this means. Does Coyote Creek Trail count? I use that frequently.	Nov 24, 2010 7:23 PM



## 2. What are some trails located outside of County Parks that you have enjoyed

	Response Text	
73	Sierra Azul OSP, Fremont Older OSP, Henry Cowell SP, Wilder Ranch SP, El Core de Madera OSP.	Nov 24, 2010 7:58 PM
74	Henry Coe- Hunting Hollow entrance Annadale Trails- Santa Rosa	Nov 24, 2010 9:31 PM
75	I enjoy Mission Peak, Sunol, Briones and Morgan Territory because of East Bay Park's off leash dog policy. I would pay extra to bring my dogs to SC County Parks and they are trained well for verbal commands and not to molest wildlife. I attended a dog hike at Mount Madonna.	Nov 24, 2010 10:33 PM
76	Henry Coe	Nov 24, 2010 11:59 PM
77	Nisene Marks	Nov 25, 2010 1:13 AM
78	Henry Cowell State Park, Wilder Ranch, Ft. Ord, Henry Coe, Sunol Regional Park	Nov 25, 2010 4:27 AM
79	russian ridge, fremont older, saratoga gap	Nov 25, 2010 5:06 AM
80	Pine Crest; Sonora (not sure of the name), Yosemite.	Nov 25, 2010 4:38 PM
81	Salinas State River Beach Lake San Antonio	Nov 25, 2010 8:53 PM
82	Henry Coe State Park, Pinnacles National Monument, Alum Rock Park	Nov 26, 2010 2:29 AM
83	All trails at Wilder Ranch (shared with mt. bikers a plus) All trails at Nisene Marks (also bike friendly) U-Conn trail at Pogonip (bike friendly)	Nov 26, 2010 3:46 PM
84	Memorial Park/Sam Donaldson park in San Mateo. Henry Cowell Park in Felton. Henry Coe Park.	Nov 26, 2010 5:41 PM
85	Wilder Ranch, Henry Coe State Park and all park that allow dogs and bikes.	Nov 26, 2010 7:09 PM
86	Fort Ord Public Lands, Toro Regional Park, Henry Coe, Santa Cruz Demonstration Forrest, Wilder Ranch, Nisene Marks.	Nov 27, 2010 9:55 PM
87	MROSD, Sierra Azul, La Honda, Skyline, Pulgas Ridge. OSA, Boccardo. State Parks, Nisene Marks, Hollister Hills. BLM, Clear Creek Management Area	Nov 28, 2010 4:04 PM
88	Skegg's point, Saratoga Gap, Henry Coe SP	Nov 28, 2010 4:28 PM
89	China Hole-Henry Coe State Park.	Nov 29, 2010 3:29 PM
90	all that have mt. biking.	Nov 29, 2010 5:30 PM
91	Saratoga Gap, Skeggs (Woodside), Socal	Nov 29, 2010 6:14 PM
92	most trails in national Wilderness areas.	Nov 29, 2010 8:31 PM
93	El Corte de Madera creek park Purisima Creek Redwoods park Henry Coe park	Nov 30, 2010 12:03 AM
94	Golden Gate Park	Nov 30, 2010 5:13 AM
95	Fall Creek SP, Big Basin SP, Monte Bello OSP	Nov 30, 2010 5:23 PM
96	Henry Coe, USFS-Power Line Trail, State Parks- DL Bliss Rubicon Trail.	Nov 30, 2010 6:20 PM
97	Fremont Older Regional Park. All the mid-peninsula open space preserves.	Nov 30, 2010 7:26 PM
98	Rancho Canada del Oro OSP Redwood Regional Park Wilder Ranch SP	Nov 30, 2010 8:46 PM
99	Henry Coe, Castle Rock, Mt. Diablo	Nov 30, 2010 9:07 PM
100	El Corte de Madera, Soquel Demo Forest, Wilder Ranch	Dec 2, 2010 12:10 AM
101	Wilder Ranch	Dec 2, 2010 9:00 PM

## 2. What are some trails located outside of County Parks that you have enjoyed

Response Text		
102	Stevens Creek Trails, Santa Cruz trails, Half Moon Bay Beach trails	Dec 2, 2010 11:02 PM
103	Henry Coe	Dec 2, 2010 11:13 PM
104	El court de madera Saratoga gap	Dec 3, 2010 1:32 AM
105	Saratoga Toll Road (starts in Castle Rock St. Park), Wilderness Trail especially from Sunol to Mission Peak to Ed Levin, Wilder Ranch State Park through the Enchanted Forest	Dec 3, 2010 1:40 AM
106	Canada del Oro (OSA); Sierra Azul (MROSD); Skyline Ridge/Long Ridge (MROSD)	Dec 4, 2010 6:47 AM
107	Henry Coe SP, St. Joseph's Hill RSP	Dec 7, 2010 7:16 AM
108	Peninsula open space	Dec 8, 2010 6:06 PM
109	Henry Coe State Park, Big Basin Redwoods State Park, Henry Cowell State Park	Dec 9, 2010 3:28 AM
110	Bay Trail, Big Basin trails, and Sign Hill trails (San Mateo)	Dec 11, 2010 8:22 PM
111	Wilder, Mount Montara / Mckee Ranch, Falls Creek / Henry Cowell	Dec 12, 2010 6:46 PM
112	Sratoga Gap / long ridge / peters creek, arastradero, fremont older, El Corte Madera, Ranch Canada Del Oro (not explicitly part of Calero?)	Dec 12, 2010 9:04 PM
113	I live in Morgan Hill and only have time to ride locally	Dec 13, 2010 5:54 PM
114	Henry Coe	Dec 14, 2010 2:46 PM
115	Lake Camanche Mt. Diablo Napa	Dec 14, 2010 4:08 PM
116	Henry Cowell in Felton Henry Coe Local Open Space	Dec 14, 2010 7:14 PM
117	All Henry Coe and Canada del Oro	Dec 16, 2010 8:57 PM
118	Rancho Canada del Oro, Sierra Azul, Corte de Madera	Dec 20, 2010 4:31 AM
119	China Camp	Dec 21, 2010 6:04 PM
120	Henry Coe State Park Ventana Wilderness Pacific Crest Trail	Dec 21, 2010 8:30 PM
121	Grizzly Gulch Trail - Henry Coe Pacific Crest Trail Sunol Regional Park to Del Valle Park	Dec 22, 2010 3:48 AM
122	Henry Coe - Blue Ridge, Middle Ridge, Flat Frog Lake	Dec 22, 2010 6:08 AM
123	Waterdog Lake, Belmont, CA El Corte de Madera osp, Woodside, CA Fremont Older, Cupertino, CA	Dec 24, 2010 1:17 PM
124	* Mt. Diablo from Mitchell Canyon TH via Eagle Peak, looping back down Mt. Olympia. * The unnamed loop in in Pescadero Creek County Park that starts from the Tarwater Trailhead, ultimately ends up the Butano Ridge, and comes back via Coyote Ridge (in the adjacent Portola State Park) * 20 mile unnamed loop of Marin Headlands hitting every highpoint along the way.	Dec 26, 2010 6:46 AM
125	Henry Coe SP - Frog Lake, Hunting Hollow Coyote Hills	Dec 27, 2010 8:47 PM
126	Henry Cowell State Park	Dec 29, 2010 1:12 AM
127	Alum Rock Park	Dec 30, 2010 12:59 AM

## 2. What are some trails located outside of County Parks that you have enjoyed

	Response Text	
128	Lyman-Willson Trail, Coe Park Ancient Oaks Trail, Russian Ridge Ridge Trail, Skyline	Dec 30, 2010 3:49 AM
129	Henry Coe State Park, Lyman Wilson Trail to Willson Peak. Sunol Park, all trails Wilder Ranch, walk along the coast	Dec 31, 2010 4:56 AM
130	Calero & Coyote	Dec 31, 2010 9:18 AM
131	Novitiate, Los Gatos Creek	Jan 1, 2011 12:50 AM
132	Henry Coe, Big Basin, Castle Rock,	Jan 1, 2011 10:06 PM
133	Fremont Older Baytrail Alviso/Sunnyvale/Mountainview Baylands	Jan 2, 2011 1:23 AM
134	Sierra Azul Canada Del Oro Huddart Park	Jan 3, 2011 7:26 AM
135	I like to visit Uvas; it's a pretty drive & I always get a kick out of Svadahl, I had (have access) to San Antonio Highlands, very nice place and I really enjoy Sawyer Camp trail up 280-very nice to sneak out and ride on the week days-too crowded to do so on the weekends but a really pretty place.	Jan 3, 2011 8:42 PM
136	Hike in all state, city, national parks nearby.	Jan 3, 2011 8:49 PM
137	I have no't used any other trails. Calero County Park is my home. Now it is being destroyed. I do not know what I am going to do. :(	Jan 5, 2011 4:59 AM
138	Sunol Regional Henry Coe SP Henry Cowell SP	Jan 6, 2011 6:42 AM
139	Alum Rock city park, Canada Del Oro OSP, Henry Coe state park	Jan 6, 2011 2:56 PM
140	Sierra Azul, Rancho Canada Del Oro, Wilder Ranch	Jan 9, 2011 2:59 AM
141	the larger state parks (esp. Mt Tam + nearby Marin County / MMWD, Diablo + nearby EBRPD, Big Basin/Portola/Butano complex incl. Pescadero) tend to provide the best experience, but I visit & explore local parks more often.	Jan 9, 2011 9:00 AM
142	Los Gatos creek, Canada del oro, shoreline,	Jan 12, 2011 7:19 AM
143	Coe, Sunol, Long Ridge OSP, Castle Rock, Nisene Marks SP	Jan 13, 2011 3:32 AM
144	Wider Ranch Pogonip Soquel Demonstration Forrest	Jan 13, 2011 4:59 AM
145	Henry Coe. Indian Wells in Palm Springs. Lassen. Yosemite. Wheeler Peak in Nevada. Lake Tahoe area. Anza Barego. Death Valley is awesome.	Jan 13, 2011 6:27 AM
146	Henry Coe State Park, Canada del Oro	Jan 15, 2011 12:09 AM
147	Rancho Cañada del Oro Open Space Preserve, Henry Coe State Park	Jan 15, 2011 3:58 PM
148	Fall Creek UC Campus at Santa Cruz, any MidPeninsula Regional Open Space trails	Jan 16, 2011 4:44 AM
149	Mur Wood (San Francisco area)	Jan 16, 2011 5:10 PM
150	Rancho Canada del Oro	Jan 16, 2011 6:08 PM
151	Midpeninsula regional parks South county open space district's parks State parks	Jan 17, 2011 8:55 PM
152	Mayfair Ranch Trail in Rancho Canada del Oro is my favorite SCCOSA trail; North and South Leaf in El Corte de Madera are my favorite MROSD trails; Grizzly Gulch in Henry Coe State Park is my favorite SP trail within Santa Clara County.	Jan 18, 2011 6:45 AM

## 2. What are some trails located outside of County Parks that you have enjoyed

Response Text		
153	Guadalupe Oak Grove Park. Sierra Azul Calavarus/Sunol Mission Peak lone	Jan 18, 2011 5:25 PM
154	Rahncho Canada del Oro OSP Sierra Azul MROSD Russian Hill MROSD	Jan 18, 2011 7:23 PM
155	Coe St. Park, Purissima Creek OSP, Fremont Older OSP	Jan 18, 2011 9:28 PM
156	De Anza Trail (San Benito County) Fort Ord  Hollister Hills	Jan 19, 2011 6:24 AM
157	Arastradero west of Hwy280. Many trails in Open Space reserves. Esp. nice when trial is up AND down, not just up OR down.	Jan 19, 2011 8:26 PM
158	Every open space preserve from Gilroy to San Francisco open to the public.	Jan 19, 2011 10:33 PM

## 1. What type of trail uses would you support adding to Calero County Park?

Other (please specify)		
1	Calero is the only park in the county where equestrians can ride without fear of a bike collision or incident. Please do not take that away. There are many other parks near Calero where bikes do have access.	Nov 18, 2010 6:02 PM
2	Keep this park safe for average users and the wild riding bikers out.	Nov 18, 2010 7:12 PM
3	R/C Car area	Nov 19, 2010 11:19 PM
4	Calero is one of the safest place for equestrians. The no bike issue is huge!! It is hard for the bikers to know there is a horse around the corner and many horses and riders are not good with the surprise encounters. I very much appreciate not having to worry about the bike issue. There are bike trails available just down the road at Casa Loma. I also appreciate that the trails at Calero are more friendly to the horse than those at Quicksilver. There are many trails at Quicksilver that I loved 15 years ago that have gotten so rocky that I would rather come to Calero - especially because the no bike policy is still in place. My horses are o.k. with bikes but I have had some scary encounters with bikes coming down hill and around the corner and then - there is a horse. I have never had a biker be rude or unfriendly. Everyone has been very careful - when they can see you coming. It is the chance encounter that is scary. Many of my friends at Summit Riders will drive to Calero just because of the no bike policy. It is a huge plus.	Nov 20, 2010 4:16 AM
5	Trails for mountain biking should include singletrack trails - not just fire roads.	Nov 20, 2010 4:39 AM
6	Opening Serpentine Loop trail for mountain biking for easier access to the Rancho Canada Del Oro Longwall Canyon trail. I currently can not take my kids on a trailer bike there over the Maifair Ranch, and they are not much of hikers - and we can not afford horses.	Nov 20, 2010 5:10 AM
7	I support all low impact trail use.	Nov 20, 2010 5:12 AM
8	Opening Calero to mountain bikes is critical. It could be south San Jose's version of Grant Ranch.	Nov 20, 2010 5:49 AM
9	Add MTB-only trails as to not conflict with existing equestrian and hiking use.	Nov 20, 2010 3:37 PM
10	Make the staging area larger for special events	Nov 20, 2010 5:04 PM
11	I like the idea of distributed use, and our open space so rare and precious. Let people roam, by whatever means they choose, wherever they might like to be.	Nov 20, 2010 10:40 PM

# 1. What type of trail uses would you support adding to Calero County Park?

Other (please specify)		
12	Please do not add bikes - it's so dangerous with horses and bikes... it's the only time I've been hurt, is when a bike came screaming down a hill around a blind curve into my horse. You can tell bikers to slow down all you want, but you can't enforce it. Please allow us one park where we can stay safe.	Nov 21, 2010 5:17 AM
13	Please do not add Mountain bikes; they have access to all the other county parks. This is the ONLY park where equestrians can ride without the fear of bikes comming around a corner.	Nov 21, 2010 1:36 PM
14	Since my grandson in wheelchair has been HIT once by a biker coming around a corner (biker didn't stop) I think bikes 'could' be allowed when the visibility is at least 100 feet in ALL directions. Safety is my MAIN concern on park trails. Same with horses and dogs-on-leash off are taken off leash by their owners so I like (and so does my grandson) trails without dogs.	Nov 21, 2010 1:59 PM
15	Being a very resonsible dog owner, I make decisions on where to go with my dog. I don't have children - and he is like a child to me.  Also - Mtn Biking - because as a former runner, I have now taken up riding - both road and mtn.	Nov 21, 2010 4:31 PM
16	Calero is the only park WITHOUT mountain biking. I support keeping it that way.	Nov 21, 2010 8:53 PM
17	Mountain biking IF trails are pre-designated (so you can choose whether or not to ride a horse on a trail open to Mountain Biking)	Nov 22, 2010 4:23 PM
18	Any trail use that compatible with equestrian usage.	Nov 22, 2010 5:25 PM
19	We have 2 dogs and would love to bring them to Calero for a long walk (without our horses!)	Nov 22, 2010 8:45 PM
20	hikers and Equestrians only no bikes or dogs ( I am a dog owner and know dogs and horse are not always a good mix)	Nov 23, 2010 4:50 AM
21	THIS PARK HAS BEEN A SAFE HAVEN FOR HORSES....HORSES & BIKES DO NOT MIX FOR A SAFE EXPERIENCE NO MATTER WHAT YOU SAY!!!! THERE SHOULD BE ONE COUNTY PARK THE BIKES CANNOT USE!!!! THERE ARE MANY HORSES CANNOT USE BECAUSE BIKES ARE NOT RESPECTFUL ON DIRT TRAILS.	Nov 23, 2010 11:07 PM
22	I think the more diversity that you add, the support you get from a broader base of the public.	Nov 24, 2010 8:01 PM
23	Dogs off-leash (even on limited days)	Nov 24, 2010 10:34 PM
24	please please please allow dogs. it is so so hard to find good/any hiking trails that allow dogs. it is so good for them to be able to hike unpaved non-asphalt trails that have steep hills. thank you. i also ride my horse here too.	Nov 25, 2010 3:25 AM
25	Allow overnight camping for individuals.	Nov 25, 2010 4:30 AM
26	I know that I and many other equestrians that I associate with like Calero Park because we don't have to worry about mountain bikers here. It's kinda a place to go when we don't want the worry of them coming flying around the bend. My horses are usually fine with the bikes but it can still be nerve racking when some of them are inconsiderate to the horse riding folks. Also, the mountain bikers just have another 2 miles to drive down the road to the Open Space area behind Calero. I would love to see that Calero stays a "bikeless" park.	Nov 25, 2010 9:02 PM
27	I would like to see challenging, narrow single-track trails in the back country for mt. bikers, similar to Santa Theresa Park.	Nov 26, 2010 3:51 PM
28	Please, Please NO BIKES. People other than equestrians like a place where they don't have to be careful of dangerous/speeding bicyclists.	Nov 26, 2010 5:00 PM
29	NO BICYCLISTS please! Or at least, limit them to specific trails - not with horses.	Nov 26, 2010 5:42 PM
30	More water troughs and picnic areas would be greatly appreciated, especially the further out you travel from the staging area.	Nov 27, 2010 6:57 PM

# 1. What type of trail uses would you support adding to Calero County Park?

Other (please specify)		
31	Single track	Nov 29, 2010 6:15 PM
32	All or nothing on the mountain biking use.	Nov 29, 2010 8:33 PM
33	ABSOLUTELY NO MOUNTAIN BIKES!!!!!!!!!!!!!!	Nov 30, 2010 9:08 PM
34	It would be nice to have more equestrian trails with switchbacks or careful siting so you don't just go straight up and then straight down	Dec 3, 2010 1:42 AM
35	Connect biking trails in Canada del Oro and Calero parks, to allow pass-through loop to parking area	Dec 5, 2010 11:17 PM
36	Open part of the serpentine loop trail to mountain bikes enabling access to Canada Del Oro.	Dec 5, 2010 11:37 PM
37	NO BIKES!	Dec 6, 2010 6:36 PM
38	camping, bike-packing, back-packing	Dec 7, 2010 7:17 AM
39	Connector trail from main parking lot to Cherry Cove trail; trail connecting the Fish Pond area and Bald Peaks tr.	Dec 9, 2010 3:32 AM
40	Legend / markers with points of interest like the Almaden Quicksilver History Trail	Dec 12, 2010 6:56 PM
41	Safety is compromised if horses and biking is combined.	Dec 12, 2010 8:07 PM
42	Variety and Multi-Use. We can all coexist and be mutually supportive!	Dec 12, 2010 9:09 PM
43	PLEASE do not add new uses, this is one of the only parks we have that does not allow bikes!!!! Bikes can ride anywhere in town and at most parks, we have very very few places to safely ride our horses, if you add bikes to Calero you'll take away one of the last places we can ride,	Dec 13, 2010 5:56 PM
44	Calero is one of the rare parks that is available for horse riding and does not contend with the danger of bikes on the trails.	Dec 13, 2010 6:23 PM
45	Please!!! Do not grant access to the mountain bikers. They will pose a serious risk to horse back riding. Calero is the last place we can ride, especially for beginners! The mountain bikers are by nature, daredevils who ride too fast, are loud, rude and self-centered. Allowing those yahoos access to horseback areas invites a serious accident.	Dec 13, 2010 7:33 PM
46	Bikes scare horses, walkers don't Bicyclists are a problem for horses at Bear	Dec 13, 2010 9:32 PM
47	Horses only please	Dec 14, 2010 2:47 PM
48	As an equestrian, allowing biking is frightening. I have had a few occasions when my horse has been spooked by the sudden appearance of a speeding bike at Quicksilver and I anticipate there will be injuries if bikers begin sharing the trails.	Dec 14, 2010 7:21 PM
49	Backcountry trails with trail camps.	Jan 3, 2011 8:51 PM
50	Kayaking or having a sailing area-I'm not a water skiing buff. Do not allow dogs-on-leash on this trail-it would destroy the unique wild life experience.	Jan 3, 2011 8:55 PM
51	Calero is not appropriate for mountain bikers due to soft trails.	Jan 6, 2011 6:43 AM
52	NO mountain bikes.. they are very dangerous to the horses and there are very few places that equestrians can ride safely without the dangers of mtn. bikers careening down hills or brushing past your horse on a trail.. most don't appreciate or care that they are endangering the horse AND rider.. most seem to think funny when the horse gets scared. This is tantamount to endangering a person and they should not being on the same trails with walkers and equestrians	Jan 6, 2011 5:00 PM
53	Calero is very close to Almaden Quicksilver and Santa Teresa but I am not aware of any public or eased trails that take you from Calero to either park. It would be nice to connect the park with the rest and help create a MROSD/SCCP/SCOSA complex of trail, hopefully one day all the way to Loma Prieta and beyond to Santa Cruz Co parks.	Jan 9, 2011 9:26 AM

## 1. What type of trail uses would you support adding to Calero County Park?

Other (please specify)		
54	Mountain biking and dogs on leash only on a few of the wide trails that accomodate ranger vehicles (i.e. Figueroa, Pena & Los Cerritos), but more important - Serpentine portion between the Rancho Cañada del Oro OSP Parking lot and their Longwall Canyon Trail to allow bikers to complete a loop in that park. Even if no other biking is ever allowed in Calero, open that small section of dirt road.	Jan 15, 2011 4:19 PM
55	NO BIKERS THEY DO NOT CONCIDER OTHERS SAFETY	Jan 17, 2011 10:31 PM
56	I only hike, no biking or dog walking, but I have not had any problems with bikes or dogs, and I support sharing the parks with them. On the other hand, I'm also OK with the concept of optimizing a couple county parks for equestrians by keeping the bikes and dogs out.	Jan 18, 2011 7:02 AM
57	I understand the needs of equestrians, but do not understand why or how these needs have to preclude mountain bikes. Bikes, Hikers and Equestrian get along fine in other places, why not Calero?	Jan 18, 2011 7:26 PM
58	I like the remoteness of the park. Don't change anything.	Jan 18, 2011 7:57 PM
59	Everyone should be able to use EVERYONES parks.  Add trails and PLEASE add hitching posts	Jan 19, 2011 6:26 AM
60	Prefer no biking (get run down.) Dogs on leash are fine but many people let them leave them off & the dog- poop is not picked up.	Jan 19, 2011 8:29 PM
61	Mountain biking at least on that trail that makes the two loops at Canada Del Oro even usable would be nice. That tiny strip of fire road being forbidden just seems stingy. Biking on the fire roads would be very much my #1 addition!	Jan 19, 2011 10:47 PM

## 2. What suggestions do you have to make the trail experience better at Calero

Response Text		
1	Several trails have deteriorated and become extremely rutted. These trails require maintenance.	Nov 18, 2010 5:24 AM
2	Try to winterize trails if possible. Maybe just close certain sections due to rain, but leave other ones open as long as damage is not too bad from the horses. More trails is always good for us long distance horse riders	Nov 18, 2010 4:04 PM
3	NO BIKES.	Nov 18, 2010 6:02 PM
4	I can only speak from an equestrian point of view since that is the only way I use the trails. We always have a good trail experience.	Nov 18, 2010 6:17 PM
5	Don't screw it up like you did at Quicksilver Park.	Nov 18, 2010 7:12 PM
6	Stop making all these expensive " improvements" leave things alone. I ride in the parks to see unspoiled country not paved , groomed gardens ,if I wanted crowds and restrooms I would go to the Mall.	Nov 18, 2010 9:32 PM
7	Please don't open Calero to bikes. Calero is one of the few places you can ride without having to worry about getting run down by a biker.	Nov 19, 2010 12:11 AM
8	Friendlier rangers. The head ranger is very unpleasant and unpersonable.	Nov 19, 2010 2:54 AM
9	Please, no bikes! Bikes and young horses don't mix well, and Calero is the only park where I can safely ride young horses.	Nov 19, 2010 4:09 AM

## 2. What suggestions do you have to make the trail experience better at Calero

	Response Text	
10	The trails are the best in Santa Clara Co for horse back riding and hiking. Adding bikes and dogs would make the trail less desirable. Bikes and dogs are welcome at Harvey Bear and the Coyote Creek Parkway. Actually, the horse trail at the Coyote Creek parkway was destroyed in a storm many years ago and the bikes have their trail from MH to SJ, but horseback riding is limited. How about fixing the trail so horses can go along the trail from MH to SJ.	Nov 19, 2010 8:29 PM
11	Please keep bikes and dogs off the trails. The trails at Calero damage easily when they get wet and bikes would make them unusable for runners. Dogs pose a danger to horses and despite how many signs you put up most owners don't clean up after them. I stopped running on the Coyote Creek Trail because the crap got so bad. I also wouldn't mind seeing a flatter trail to run on for days I am tired. Maybe something along the lake.	Nov 19, 2010 10:31 PM
12	Hire more staff	Nov 19, 2010 11:19 PM
13	As a hiker and biker, the trails (well, fire roads), seem a bit overly steep. Decreasing the grade to no more that 15% (which is still steep) would be nice.	Nov 19, 2010 11:40 PM
14	I realize the challenge of the ground squirrels, but their holes are a big concern in the staging area,	Nov 20, 2010 4:16 AM
15	Mt Bike riding options on shared trails	Nov 20, 2010 4:23 AM
16	Mountain biking	Nov 20, 2010 4:33 AM
17	More trails open to mountain bikes, please!	Nov 20, 2010 4:39 AM
18	Add mt. biking.	Nov 20, 2010 5:01 AM
19	Add Mountain Biking to the available uses.	Nov 20, 2010 5:12 AM
20	My experience there is limited, but I would suggest more contour-following singletracks like at Rancho Cañada del Oro. (I know budget problems make this difficult.) Also, could horses wear bags so their poop doesn't lie along the trails?	Nov 20, 2010 5:24 AM
21	Allow mountain biking Connect with Ranch Canado del Oro and other parks.	Nov 20, 2010 5:27 AM
22	Please open Calero to Mountain bikes and dogs on leash. Calero is critical to linking Blair, RCDO, Santa Teresa, Rancho San Vincente, Almaden Quicksilver, Sierra Azul, etc.	Nov 20, 2010 5:49 AM
23	Access to challenging single track trails for mountainbikers	Nov 20, 2010 6:47 AM
24	Open up trails for Bikes, I am a Trail watch patroler on Bike and can be eyes and ears for the Rangers .	Nov 20, 2010 6:49 AM
25	It would be great to have some narrow trails for mtn bike use.	Nov 20, 2010 7:04 AM
26	Trails for dogs on leash	Nov 20, 2010 3:26 PM
27	A multi-use trail to connect RCDO OS to McKean Rd in the vicinity of the Calero Dam. (Using or parallel to Bald Peaks, Chisantuck, Cottle and Cherry Cove trails) A further multi-use un-paved trail to connect Calero to STP would be great too!	Nov 20, 2010 3:37 PM
28	Please open up the trails to multi-use (specifically, bicycle use)	Nov 20, 2010 3:47 PM
29	PLEASE DO NOT add bike use to this park. There are too many trails with blind curves and hills that are potential accident sites. I advocate sharing trails but there are some parks that are horses and bikes are not a good mix.	Nov 20, 2010 4:04 PM
30	Clear brush and branches from trails so equestrians can fit beneath them and keep open more, the trails are closed too early and too long due to wet conditions	Nov 20, 2010 5:04 PM
31	Multi-use links to other adjacent areas that allow biking.	Nov 20, 2010 5:24 PM
32	Allow mountain biking - not just allow promote and provide SINGLE TRACK trails for biking.	Nov 20, 2010 8:02 PM
33	Mountain biking	Nov 20, 2010 10:25 PM



## 2. What suggestions do you have to make the trail experience better at Calero

Response Text		
34	Mountain bike access Dogs off leash, with competence permit	Nov 20, 2010 10:40 PM
35	Allow mountain biking	Nov 20, 2010 11:32 PM
36	single track trails	Nov 21, 2010 1:44 AM
37	Cleaner water troughs? It's a pretty nice park already. Protect those bald eagles - it was a real thrill to see them there this summer.	Nov 21, 2010 5:17 AM
38	more mountain bike trails that could link county parks together.	Nov 21, 2010 5:51 AM
39	Singletrack trails & for mtn. biking.	Nov 21, 2010 11:09 AM
40	Please speak with the man who own the property with the dirt bike course next to the trail.. Last week he was shooting a gun in the back of his property and I was almost thrown from my horse. The last thing we need to contend with is bad neighbors AND bikes.	Nov 21, 2010 1:36 PM
41	Add more trails but please keep bikes either out or on specific trails (in my experience, if bikers have ONE trail they 'tend' to get lost and go on other trails).	Nov 21, 2010 1:59 PM
42	Being able to take a dog on-leash to the park -	Nov 21, 2010 4:31 PM
43	Mountain biking access on all non-lakeside trails, please. Especially mountain bicycle access to trails that link with those in Rancho Cañada del Oro.	Nov 21, 2010 8:25 PM
44	There is plenty of land there and it would be nice to see more trails in the park - single track.	Nov 21, 2010 8:53 PM
45	COLLECT A FEE FROM ALL USERS, AND USE PART OF THE FEES TO CLEAN THE TRAILS, A FEW TIMES PER YEAR.	Nov 22, 2010 2:33 AM
46	More level trails. My wife does not like long steep steep climbs, so unfortunately she won't join me when I go to Calero or Rancho Canada.  Also some shortcuts for when I don't have as much time to spend in the park.  Don't worry so much about separating equestrian use from hikers from mountain bikers. I don't mind about shared use.	Nov 22, 2010 2:39 AM
47	It would be nice to have bike trails connecting to adjacent parks. A few picnic tables would be nice too. It would be a unique experience and quite a surprise if some downhill-only bike-only trails would be build with volunteer support.	Nov 22, 2010 5:18 AM
48	I adore this park and love having the option of going here when training a young horse, riding alone as a female, feeling under the weather, have a injury, etc. or just can't handle potential accident from a bike coming around a corner.	Nov 22, 2010 5:25 AM
49	Please don't add bicycles to the mix. Take a look at Wilder Ranch and what has happened there. Horse users can't use the trails on weekends. The trails are eroded and a big mess.	Nov 22, 2010 2:33 PM
50	Please no mountain bikes. This is the only safe park to horsback ride in without running into bikers. Thank you.	Nov 22, 2010 3:24 PM
51	I encourage broad interest/usage/access to all our county parks.I am an avid equestrian and I would gladly participate in any kind of program that introduces non-equestrians to horses. Most hikers and bikers are very courteous and considerate of equestrians. But a few, mostly bikers resent equestrians because they are forced to slow down or yield to equestrians.	Nov 22, 2010 5:25 PM
52	ensure good trail marking; keep accessible for all uses	Nov 22, 2010 5:32 PM
53	Open it to mountain bikes and dogs.	Nov 22, 2010 7:04 PM
54	Please please do NOT allow mountain bikes. Dogs won't bother our horses, but the fast bikes are VERY dangerous for horse riders.	Nov 22, 2010 8:45 PM

## 2. What suggestions do you have to make the trail experience better at Calero

	Response Text	
55	More Bicycling access and links to surrounding	Nov 22, 2010 9:33 PM
56	Allow Primitive Back country camping in one designated area only.. (max 10 sites) Ranger lead hikes to explore back country.	Nov 22, 2010 11:14 PM
57	As both an equestrian and a runner/hiker, I would not allow mountain biking at this particular park.	Nov 23, 2010 1:26 AM
58	A few more water trough and mounting blocks along the trail. Better signs	Nov 23, 2010 4:50 AM
59	single track mountain bike trails...could be multiple use trails dogs on leash on all trails!!!	Nov 23, 2010 5:49 AM
60	I believe I feel very safe at the Calero county Park as there are no bikes flying around the bend. Clareo is the only county park where bikes are not permitted and we would really like to keep it that way. Thank you for asking.	Nov 23, 2010 7:47 PM
61	It is very nice bikes can not ride in Calero and this is said as a person who hikes and rides (horse) on the trails. There is always a bike or two who come up behind and scare the living hell out of you as you are "enjoying" nature. I think bikes should have access to parks but to have just one park that is "bike free" is a nice choice.	Nov 23, 2010 10:13 PM
62	KEEP THE BIKES OUT!!!!!! THEY DO NOT NEED TO GO THERE!!!!	Nov 23, 2010 11:07 PM
63	As a dog owner, I'd like to be able to take my dog onleash on the trails.However, it's been my experience that other dog owners very often take their dogs off leash as soon as they are out of sight of the entrance and that leads to problems.	Nov 24, 2010 7:22 PM
64	more educational signage	Nov 24, 2010 7:23 PM
65	Add Mountian Biking on the long scenic trails, and perhaps construct a fenced area for dogs to play w/o impacting wildlife.	Nov 24, 2010 8:01 PM
66	multiple use trails	Nov 24, 2010 10:40 PM
67	Add more maintenance staff for trail maint. grading and brushing.	Nov 25, 2010 12:02 AM
68	more trails just for mountain biking	Nov 25, 2010 12:07 AM
69	it is a great place to hike and ride a horse. Including bikes may pose danger to bikers unless they have bike only trails.	Nov 25, 2010 3:25 AM
70	The park is great and trails are well maintained. Nicer restrooms would be a great addition but other than that, can't think of anything.	Nov 25, 2010 4:30 AM
71	make more available to mt bikes	Nov 25, 2010 5:07 AM
72	Mountain bike usage	Nov 25, 2010 4:18 PM
73	Again, nit allowing bikes to be where the horses are allowed to go. The potential danger is very concerning as I have a horse and need to feel safe.	Nov 25, 2010 4:39 PM
74	Establish routine maintenance program	Nov 26, 2010 2:30 AM
75	I would love to see the park open up for multi-use, similar to Wilder Ranch, where mt. bikers and equestrians cooperate to enjoy the trails in harmony.	Nov 26, 2010 3:51 PM
76	No bikes. Bikes often create their own trails. Calero's serpentine areas need to be protected as much as possible.	Nov 26, 2010 5:00 PM
77	Allow bikes and dogs. State Parks would not be in the shape they are in if they allowed for all users.	Nov 26, 2010 7:12 PM
78	A good network of multiuse trails including connections to RCdO	Nov 27, 2010 6:51 PM
79	See above. NO BIKES, please!!!	Nov 27, 2010 6:57 PM
80	Mountain bike access and input from the cycling community for trail locations and building/maintainance.	Nov 27, 2010 9:56 PM

## 2. What suggestions do you have to make the trail experience better at Calero

	Response Text	
81	If County Parks is not able to allow Mt Bike access to the entire Calero system please at least add serpentine loop for the Open Space Authority access. I always park in the RCDO staging area as a starting point.	Nov 28, 2010 4:08 PM
82	Better grades. Better all weather surfaces. Shorter loops. Multiple use/Shared use.	Nov 29, 2010 3:30 PM
83	Open to Mt. biking.	Nov 29, 2010 5:30 PM
84	More multi-use trails that are not dirt roads.	Nov 29, 2010 8:33 PM
85	More access for other trail users (Mtn Bikers)	Nov 30, 2010 12:04 AM
86	Given Budget needs there could be more trail markers but I understand vandalism here has been a problem from time to time in the past so where ever the greatest need is.	Nov 30, 2010 5:14 AM
87	Coordinating public use of Canada de Oro OSP with Calero would make for a richer experience for users.	Nov 30, 2010 5:25 PM
88	I'd love to hike there with my dogs. Not allowing dogs is the main reason I don't go to this park. Would also like to try mountain biking there. If taxes pay for the parks, everyone should be able to use them. Thanks.	Nov 30, 2010 8:47 PM
89	Keep mountain bikes OUT of the park!	Nov 30, 2010 9:08 PM
90	There are a lot of mountain bikers in the South Bay. The bay area is the birth place of mountain biking - let's build some trails worthy of that! Mtb'ers are very involved and will help build and maintain trails.	Dec 3, 2010 1:34 AM
91	More trails that have a lesser grade (not so steep)  Better restroom facilities in the staging area	Dec 3, 2010 1:42 AM
92	Improved trail maintenance	Dec 4, 2010 6:48 AM
93	We hiked there today, and some of the brush could be cut back for better access	Dec 5, 2010 11:17 PM
94	It would be a bad idea to let Mountain Bikes on the trails- Add danger to Hikers and Equestrians. Mountain Bikers have miles of available trails	Dec 6, 2010 6:08 PM
95	NO BIKES!	Dec 6, 2010 6:36 PM
96	I would prefer no bikes...they are dangerous and make my horse very nervous	Dec 6, 2010 6:45 PM
97	More multi-uses trails that include biking	Dec 7, 2010 7:17 AM
98	At least allow bikes on access trails to adjacent Rancho Canada del Oro trail system	Dec 8, 2010 6:07 PM
99	access to some of the peaks that have no trails.	Dec 8, 2010 10:23 PM
100	Ohlone Interpretive, environmental, flora, fauna geology, history, - self guided tours, points of interest markers. Educational things and points of interest help draw more people out, motivating them to do and see more while forgetting about some of the effort / pain sometimes associated with exercise.	Dec 12, 2010 6:56 PM
101	Excellent in its current usage.	Dec 12, 2010 8:07 PM
102	Open Trails to Multi-use, more information on proper way to pass / encounter equestrian and hikers.	Dec 12, 2010 9:09 PM
	I think part of the problem with equestrian and MTB is that many MTB riders have never rode a horse, and don't understand comfortable ways to share trails.	
	If you make MTBs against the law, you make mountain bikers outlaws. Bring them in, educate and use their power, don't alienate.	
103	Do not allow bikes!!..... Please!	Dec 13, 2010 5:56 PM

## 2. What suggestions do you have to make the trail experience better at Calero

Response Text		
104	Keep "as is."	Dec 13, 2010 6:23 PM
105	Please keep Calero as an Equestrian Park as we do not have any other places to go for trail riding. The parking for horse trailers and trail accessibility is perfect! If you promoted Calero as an "Equestrian Park" you would attract alot more riders and could charge a day use fee to help generate revenue for park maintenance. Thank you.	Dec 13, 2010 7:02 PM
106	KEEP THE BIKES OFF CALERO TRAILS! The mountain bikers have plenty of other areas to ride. Why allow them access to the only safe horse area, especially for beginners??	Dec 13, 2010 7:33 PM
107	I would suggest that this park stay closed to bikes. It is one of the only parks that is reall safe for horses.	Dec 13, 2010 7:39 PM
108	Please allow Calero to stay open for equestrian and hiking on foot only. Adding in bike access (motorized or not) is so unsafe and reduces enjoyment for hiking, birding, equestrians. Bikers have access to so many other parks; why would they now need it to this park, too?	Dec 14, 2010 2:58 AM
109	Keepm it for horse use only. We are safer.	Dec 14, 2010 2:47 PM
110	Better bathroom facilities	Dec 14, 2010 3:21 PM
111	I would prefer not to share equestrian trails with mountain bikes. Hikers are fine and with their dogs is fine as long as the dog is on a leash.	Dec 14, 2010 4:09 PM
112	Add more trails for further variety in terrain, scenery, and level of difficulty as long as the environmental impact is as gentle as possible.	Dec 14, 2010 7:21 PM
113	it is criminal that you shut down the stables at Calero. It was a win win sitution for both rider and county. Leave it to those board members who knows NOTHING about horses to ruin the lives of alot of boards and horses.	Dec 14, 2010 9:27 PM
114	One of the trails ends up at the horse barn, where we had to cut thru to get back to our car. It was a big confusing. Maybe some better signs guiding the way.  We really like the rangers at Calero, very friendly & helpful. Keep up the great work.	Dec 16, 2010 8:13 PM
115	Harvey Bear trails are a messy during the winter due to the cattle. I don't know how to solve the problem.	Dec 22, 2010 3:50 AM
116	Alternate days for equestrian and mountain bikers...	Dec 22, 2010 6:10 AM
117	Open it up. Let people explore and be free. Keeping one type of user away because of some sort of past prejudice is not only unfair, but wrong.	Dec 24, 2010 1:19 PM
118	Calero, particularly when including Canada del Oro, is a great place. I would like to see quick development of a route through Rancho San Vicente route into Almaden Quicksilver. . .even better if there are two routes so it can be made a loop!	Dec 26, 2010 6:57 AM
119	More single track trails for hikers of varying lengths.	Dec 29, 2010 1:13 AM
120	calero is one on the only local trails that has been safe for equestrians by not allowing bikers or dogs on the trails. i have been riding for many years have seen way too many accidents caused by careless bikers and irresponsible dog owners. it's bad enough that the calero ranch stables has been closed by the county. it would be yet another blow to the equestrian community to open these trails to bikers and dogs!!!	Dec 29, 2010 3:44 PM
121	Please don't allow mountain bikers --- they do not combine well with hikers or equestrians and create safety issues.	Dec 30, 2010 1:01 AM
122	Please keep mountain bikers out of Calero. They can ride two-thirds of Coe Park's 89,000 acres as well as many other places. Enough is enough.	Dec 30, 2010 3:51 AM
123	keep the dogs and bike out of Calero park. Thanks.	Dec 30, 2010 9:39 PM

## 2. What suggestions do you have to make the trail experience better at Calero

	Response Text	
124	Calero traditionally has a heavy equestrian use. There are many horse trailers in the parking lot, even with the stables closed. Bicycles are a not a good mix with horses on trails.	Dec 31, 2010 4:58 AM
125	Clean up needs to be more often.	Dec 31, 2010 9:19 AM
126	Backcountry trails with trail camps. Trails to Mt Loma Prieta and Mt Umunhum.	Jan 1, 2011 10:14 PM
127	I would like to see Restrooms with water. I have seen this only once (water sinks adjacent to portable toilets) during the times I hiked there. Hand sanitizers would help too!	Jan 2, 2011 1:28 AM
128	Trails to Mt Loma Prieta, Mt Umunhum, and connecting trail to Almaden Quicksilver	Jan 3, 2011 8:51 PM
129	Get a couple rangers out on the trails and cite (TICKET/FINE) people who trash the place. This would be a terrific funding tool on trails like Los Gatos Creek or Coyote Creek.	Jan 3, 2011 8:55 PM
130	Yellow jacket management (yes, I was at the endurance ride...)	Jan 6, 2011 6:43 AM
131	I believe that Mountain Biking should be allowed. Mountain Bikers is currently allowed is all of the adjacent parks and open space preserves.	Jan 9, 2011 3:00 AM
132	Don't damage the land to make it more easily available. As a frequent user of Bay Area trails I'd like to see more trails but I take the preservation of the green belt over trail availability any day.	Jan 9, 2011 9:26 AM
133	Sometimes the trails are almost unusable for hikers because of horse droppings on it. It is really disappointing to get all the way down to Calero and then not be able to hike.	Jan 11, 2011 11:23 PM
134	Mud control	Jan 12, 2011 7:20 AM
135	I think your questions pretty well covered it	Jan 13, 2011 3:33 AM
136	Allow Equestrian and Bike access	Jan 13, 2011 5:00 AM
137	Keep the bathrooms cleaner! The flies are pretty bad in warmer weather, but I don't mind sharing the trails with horses (I'm a hiker only), or even considerate mountain bikers.	Jan 13, 2011 6:29 AM
138	better control yellow jackets on the trail and in the parking area	Jan 15, 2011 12:10 AM
139	Open up the section of private road below Calero Dam and designate a small dirt parking lot for access to Cherry Cove Trail! 2. Build a short trail from the intersection of Pena and Vallecitos to Los Cerritos trail at the top of the small hill above Los Cerritos pond. That would provide a safe alternative to the existing steep section of Pena going down to Los Cerritos.	Jan 15, 2011 4:19 PM
140	Thinking of the hot, dry summers, an occasional oasis of trees would be most welcomed.	Jan 16, 2011 4:45 AM
141	Continue expanding the trail system into new areas, and connect with other adjacent parks. Develop connection to Quicksilver Park trails.	Jan 16, 2011 6:10 PM
142	I think you should allow the use of bikes on Serpentine Loop Trail from Casa Loma Road to the Open Space Authority land ( Longwall Canyon trail ).	Jan 17, 2011 9:51 PM
143	A trail connection between the Bald Peaks Trail and the Javelina Loop trail uphill from the Fish Camp would improve the loop options, but things are pretty good as they are.	Jan 18, 2011 7:02 AM
144	Get rid of the poison oak on the side of the road. Parking and Lake access at the end of the paved road. Trail along lake edge, with benches and a few picnic tables. Garbage cans, out-house. Add benches every mile on all trails. Provide an out-house or two at the farthest points of the trails.	Jan 18, 2011 5:33 PM
145	Bring back the stables and horses grazing along the trail	Jan 18, 2011 7:57 PM

## 2. What suggestions do you have to make the trail experience better at Calero

Response Text		
146	Close to equestrians sooner/longer when it rains. Trails are rough due to horseshoe imprints and slips.	Jan 18, 2011 9:29 PM
147	Hitching Posts  Water troughs  More trails	Jan 19, 2011 6:26 AM
148	Might add a quick path to the lake now that the stable route is closed.	Jan 19, 2011 8:29 PM
149	It would be awesome to have a place for weddings and family reunions like they have in palo alto etc. It would be even better if this had a discount all ages group camp next to it so people could have that option. (It would be over the top cool if it could be sharply discounted for residents of santa clara county as we pay mad taxes as it is.) A field with oaks and sycamores, a few BBQ pits and maybe a small shelter. The field should be ok for croquet, weddings, tag, picnics..basically an off trail relaxation spot reservable for locals who have tiny yards/no big family lands and NEED nature and play combined the most!	Jan 19, 2011 10:47 PM

Also horses especially in serpentine soil areas can bring invasive plants so we should be more sensitive to that.

## 1. How were you using the trail at the time of your most significant or recent

Other (please specify)		
1	As previously stated, I had one incident at Quicksilver and it was years ago. I don't go there as often because of Calero	Nov 20, 2010 4:19 AM
2	Grandson in wheelchair was HIT by a biker going to fast who didn't see us. He was in hospital three days, broken collarbone. With my horse, I've never really had a problem other than a loose dog here and there.	Nov 21, 2010 2:01 PM
3	Bicyclist who don't slow down AND people who let dogs off leash	Nov 23, 2010 10:15 PM
4	bikers	Dec 8, 2010 10:24 PM
5	Bikers often do not seem to understand that horses are not mechanical, and that a fast moving bike zooming up on or coming from behind can create a very dangerous situation!	Dec 12, 2010 8:11 PM
6	Also Biking	Jan 3, 2011 9:03 PM

## 2. With what other type(s) of user(s) were the conflicts?

Other (please specify)		
1	I have had 3 to 4 incidents in the past 30 years. 3 with bikes, 1 wiht dog on leash.	Nov 18, 2010 6:19 PM
2	hiker with dog off leash and don't care	Nov 23, 2010 10:15 PM
3	hikers with dogs off leash	Nov 25, 2010 4:32 AM
4	Dogs were off leash and not under voice control.	Nov 30, 2010 5:26 PM
5	Hikers with dogs off leash, two of which started to attack me.	Dec 11, 2010 8:24 PM
6	Bicyclist ran over my 14 yr old daughter from behind, then swore at her.	Dec 13, 2010 7:35 PM

## 2. With what other type(s) of user(s) were the conflicts?

### Other (please specify)

7	Trail etiquette should be promoted state-wide. For everyone type of user. For some reason casual users often tend to get in trouble with respectfully managing what they are doing-dogs are not controlled, cyclists won't communicate properly Newbee issues-literature would do wonders to prepare people for what is expected.	Jan 3, 2011 9:03 PM
8	hiker with dog off leash	Jan 15, 2011 12:11 AM

Note: Pages 40 to 61 of these results were omitted as they contain information on those respondents who asked to have their contact information added to mailing lists for future County Parks mailings.